

GENERAL KEY

- GREY REPRESENTS EXISTING
- BLACK REPRESENTS PROPOSED
- PROPOSED SCHOOL STREET
- PROPOSED TEMPORARY ROAD CLOSURE DURING THE PERIOD OF RESTRICTION

This map is reproduced from or based upon Ordnance Survey material with the permission of Ordnance Survey on behalf of the Controller of Her Majesty's Stationary Office (c) Crown copyright. Unauthorised reproduction infringes Crown Copyright and may lead to prosecution or civil proceedings. London Borough of Harrow 1000119206.



COMMUNITY DIRECTORATE
TRAFFIC, HIGHWAYS & ASSET MANAGEMENT

P.O. Box 39, Civic Centre,
 Harrow, Middlesex. HA 1 2XA
 Tel: 020 8863 5611
 Fax: 020 8424 1040

Issued for: INFORMATION			
Revision	Details of Revision	Date	Initial
A	FOR INFORMATION	19/06/20	VK
B	FOR INFORMATION	25/06/20	VK

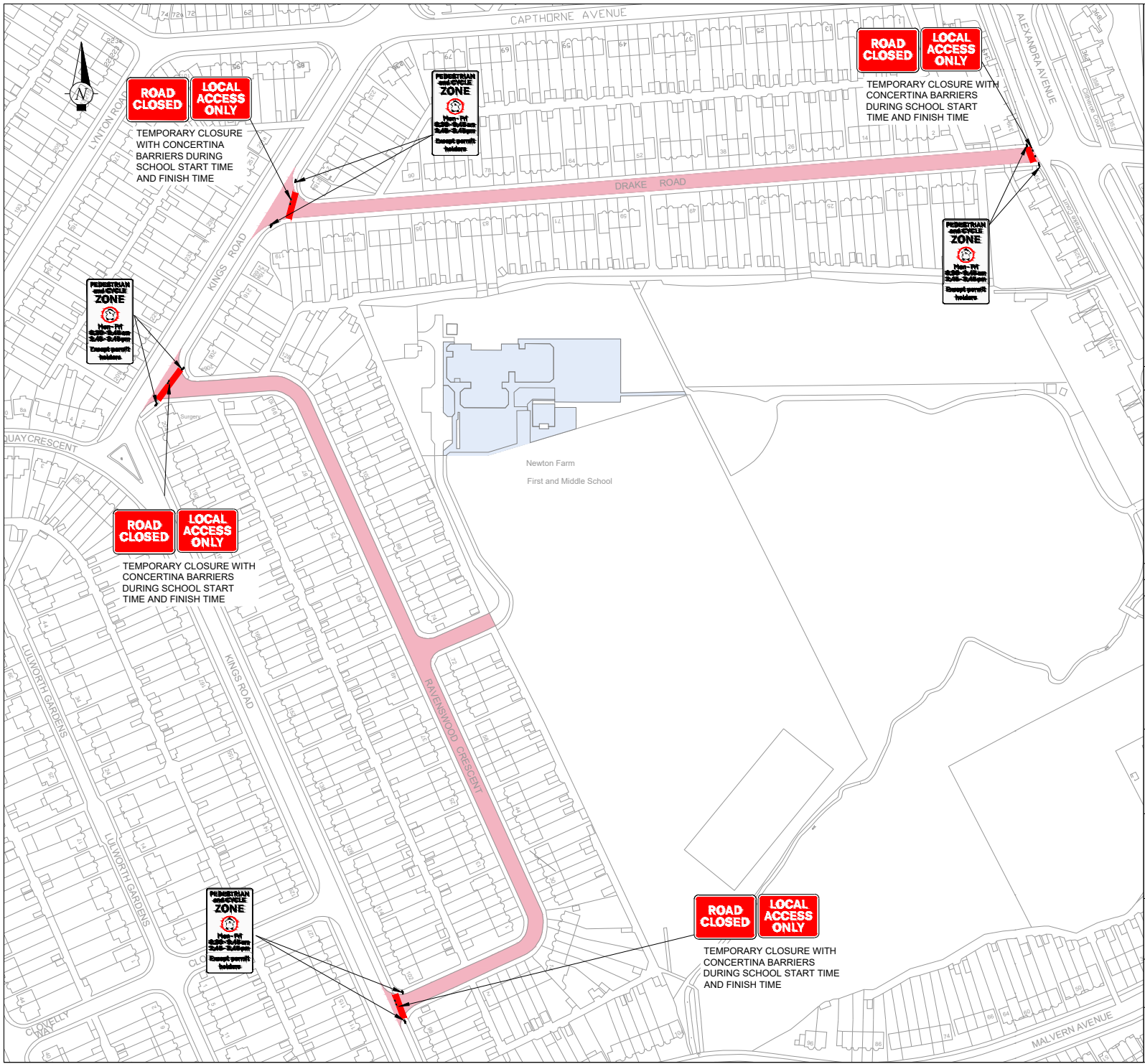
Project Title
**LONDON STREETSPACE PROGRAMME
 SCHOOL STREET**

Drawing Title
**GIMSDYKE SCHOOL, HATCH END
 TEMPORARY ROAD CLOSURE**

Scale	Drawn	Checked
NTS	VK	JA
	Date	
	19/06/2020	

Drawing No.	Revision
T/DWG/GIMSDYKE SCHOOL_SS-01	B

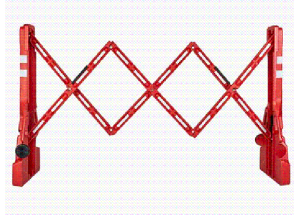
Acad file Location
 C:\Harrow Traffic Scheme 2020\Transition programme\SS\DWG\Park High School.dwg



GENERAL KEY

- GREY REPRESENTS EXISTING
- BLACK REPRESENTS PROPOSED
- PROPOSED SCHOOL STREET
- PROPOSED CONCERTINA BARRIER

FIGURE 1: CONCERTINA BARRIER



This map is reproduced from or based upon Ordnance Survey material with the permission of Ordnance Survey on behalf of the Controller of Her Majesty's Stationary Office (c) Crown copyright. Unauthorised reproduction infringes Crown Copyright and may lead to prosecution or civil proceedings. London Borough of Harrow 1000119206.



COMMUNITY DIRECTORATE
 TRAFFIC, HIGHWAYS & ASSET MANAGEMENT

P.O. Box 39, Civic Centre,
 Harrow, Middlesex, HA1 2XA
 Tel: 020 8863 5611
 Fax: 020 8424 1040

Issued for: **INFORMATION**

Revision	Details of Revision	Date	Initial
A	FOR INFORMATION	16/06/20	VK
B	FOR INFORMATION	25/06/20	VK

Project Title
**LONDON STREETSPACE PROGRAMME
 SCHOOL STREET**

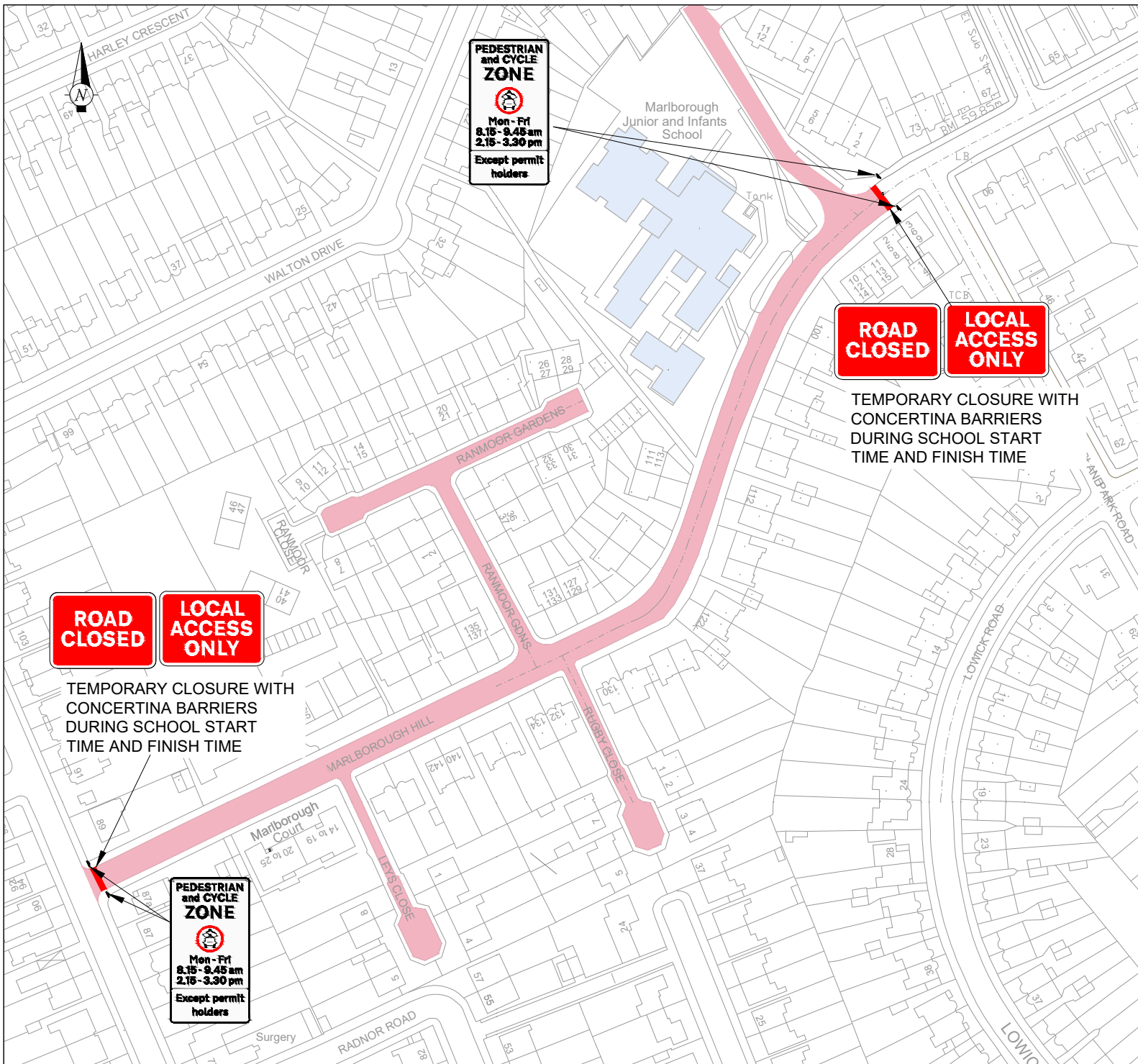
Drawing Title
**NEWTON FARM NURSERY, INFANT AND
 JUNIOR SCHOOL,
 TEMPORARY ROAD CLOSURE**

Scale NTS	Drawn VK	Checked JA
	Date 16/06/2020	

Drawing No.
T/DWG/NEWTON FARM SCHOOL_SS-02

Revision
B

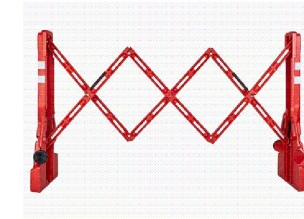
Acad file Location
 C:\Harrow Traffic Scheme 2020\Transition programme\SS\DWG\Park High School.dwg



GENERAL KEY

- GREY REPRESENTS EXISTING
- BLACK REPRESENTS PROPOSED
- PROPOSED SCHOOL STREET
- PROPOSED CONCERTINA BARRIER

FIGURE 1: CONCERTINA BARRIER



This map is reproduced from or based upon Ordnance Survey material with the permission of Ordnance Survey on behalf of the Controller of Her Majesty's Stationery Office (c) Crown copyright. Unauthorised reproduction infringes Crown Copyright and may lead to prosecution or civil proceedings. London Borough of Harrow 1000110206.



COMMUNITY DIRECTORATE
TRAFFIC, HIGHWAYS & ASSET MANAGEMENT

P.O. Box 39, Civic Centre,
Harrow, Middlesex. HA1 2XA
Tel: 020 8863 5611
Fax: 020 8424 1040

Issued for: INFORMATION

Revision	Details of Revision	Date	Initial
A	FOR INFORMATION	16/06/20	VK
B	FOR INFORMATION	25/06/20	VK

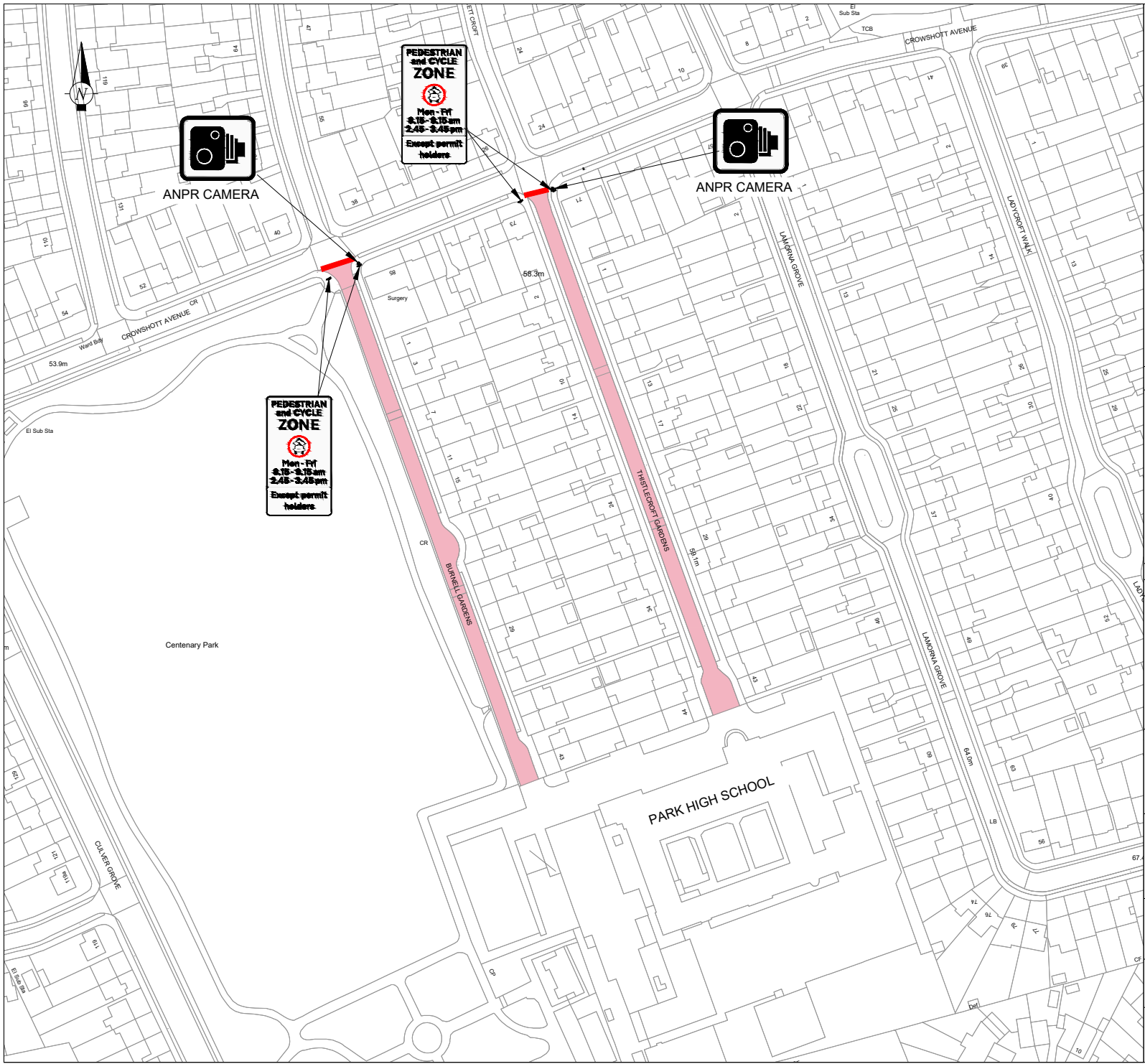
Project Title
**LONDON STREETSPACE PROGRAMME
SCHOOL STREET**

Drawing Title
**MARLBOROUGH PRIMARY SCHOOL,
MARLBOROUGH HILL
TEMPORARY ROAD CLOSURE**

Scale	Drawn	Checked
NTS	VK	JA
	Date	16/06/2020

Drawing No. T/DWG/MARLBOROUGH PRIMARY SCHOOL_SS-03	Revision B
---	---------------

Acad file Location
C:\Harrow Traffic Scheme 2020\Transition programme\SS\DWG\Park High School.dwg



GENERAL KEY

- GREY REPRESENTS EXISTING
- BLACK REPRESENTS PROPOSED
- PROPOSED SCHOOL STREET
- PROPOSED TEMPORARY ROAD CLOSURE DURING THE PERIOD OF RESTRICTION

This map is reproduced from or based upon Ordnance Survey material with the permission of Ordnance Survey on behalf of the Controller of Her Majesty's Stationary Office (c) Crown copyright. Unauthorised reproduction infringes Crown Copyright and may lead to prosecution or civil proceedings. London Borough of Harrow 100019206.



COMMUNITY DIRECTORATE
 TRAFFIC, HIGHWAYS & ASSET MANAGEMENT

P.O. Box 39, Civic Centre,
 Harrow, Middlesex, HA1 2XA
 Tel: 020 8863 5611
 Fax: 020 8424 1040

Issued for: INFORMATION			
Revision	Details of Revision	Date	Initial
A	FOR INFORMATION	19/06/20	VK
B	FOR INFORMATION	25/06/20	VK

Project Title
**LONDON STREETSPACE PROGRAMME
 SCHOOL STREET**

Drawing Title
**HIGH PARK SCHOOL, STANMORE
 TEMPORARY ROAD CLOSURE**

Scale NTS	Drawn VK	Checked JA
	Date 19/06/2020	

Drawing No. T/DWG/PARK HIGH SCHOOL_SS-04	Revision B
---	---------------

Acad file Location
 C:\Harrow Traffic Scheme 2020\Transition programme\SS\SSWG\Park High School.dwg